404.99 Acres • Campbell County, SD

Farmland Auction

Friday, December 4, 2026 - 10:00 AM

Hogie's Bar & Grill • Glenham, SD



OWNERS: Randy & Melody Hanson

Pifer's

701.220.5396
www.pifers.com

INTRODUCTION

This is a rare opportunity to acquire highly productive cropland and pastureland in a prime agricultural area near Lake Oahe. Approximately 95% of the cropland consists of Class II soil types, with average Soil Productivity Index (SPI) ratings ranging from the 80s to 90s, indicating excellent yield potential. The pastureland also provides outstanding pheasant hunting opportunities. Offered in three separate parcels, the property gives buyers flexibility and will be available in 2027. Land of this quality rarely comes to market in the area, making this a unique investment opportunity. Don't miss the live auction, with online bidding available for your convenience.

DRIVING DIRECTIONS

Parcel 1 & 2: From Mound City, SD, go 4 miles south on US Hwy. #83 to 119th St. Go 8 miles west on 119th St. to SD Hwy. #1804. Go 1 mile west on SD Hwy. #1804 to the southwest corner of parcel 2. Go north a half mile on 296th Ave. to the southwest corner of parcel 1.

Parcel 3: From Mound City, SD, go 3 miles south on US Hwy. #83 to the northeast corner of parcel 3.

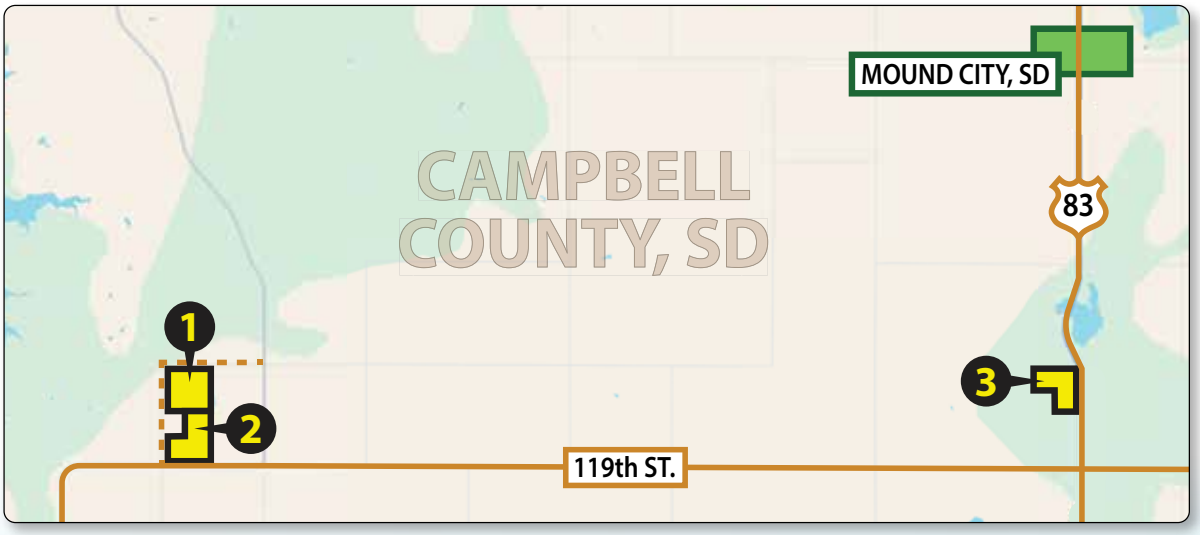



Darin Peterson | 701.220.5396 | darin@pifers.com

OVERALL PROPERTY

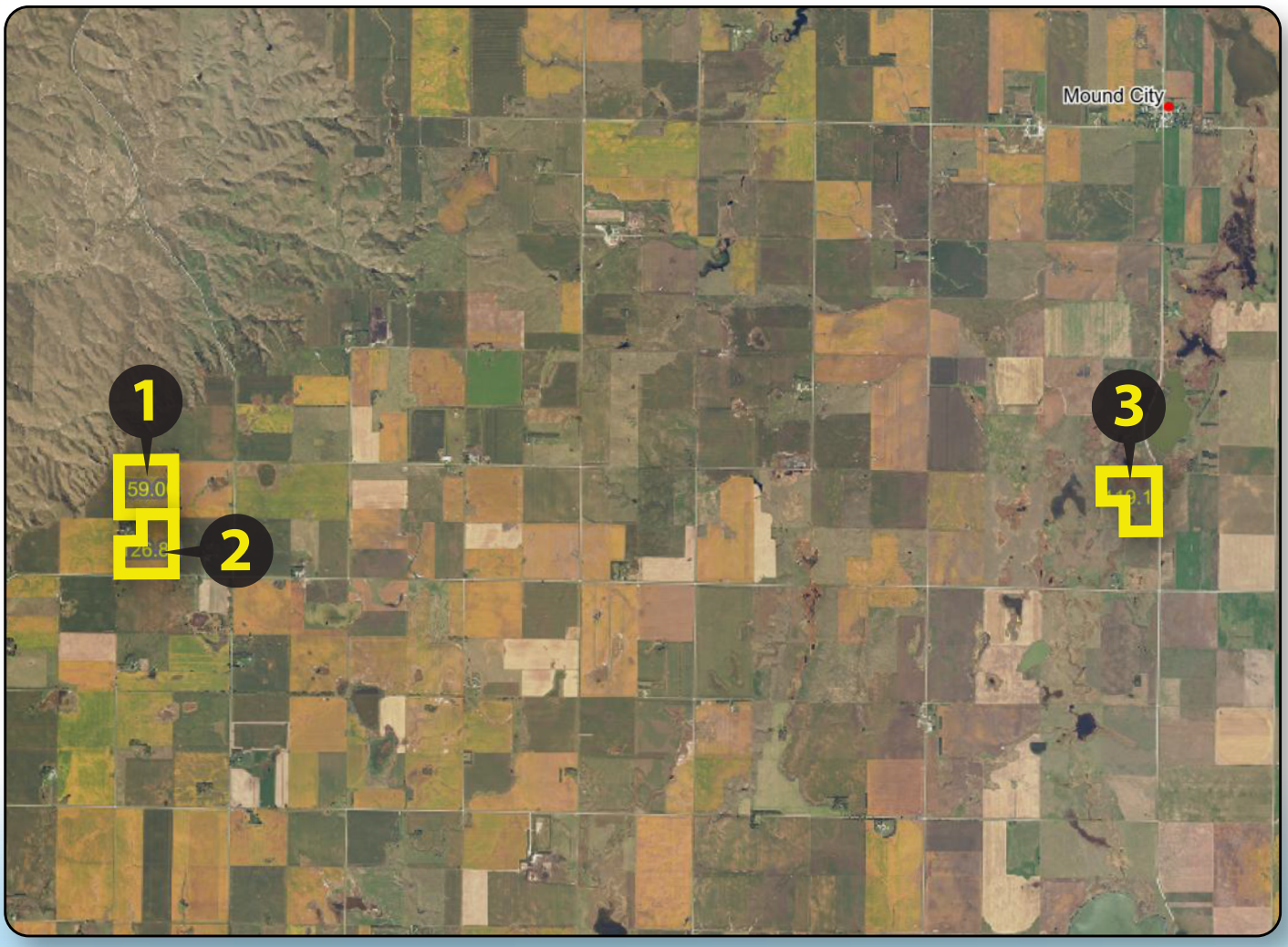



www.pifers.com 701.220.5396 darin@pifers.co

PARCEL 1

Acres: 159 +/-
Legal: NW¼ 2-125-78
Crop Acres: 153.92 +/-
Taxes (2025): $1,822.58

Parcel 1 consists almost entirely of tillable acres with Class II loam soils and an impressive Soil Productivity Index of 82.4.



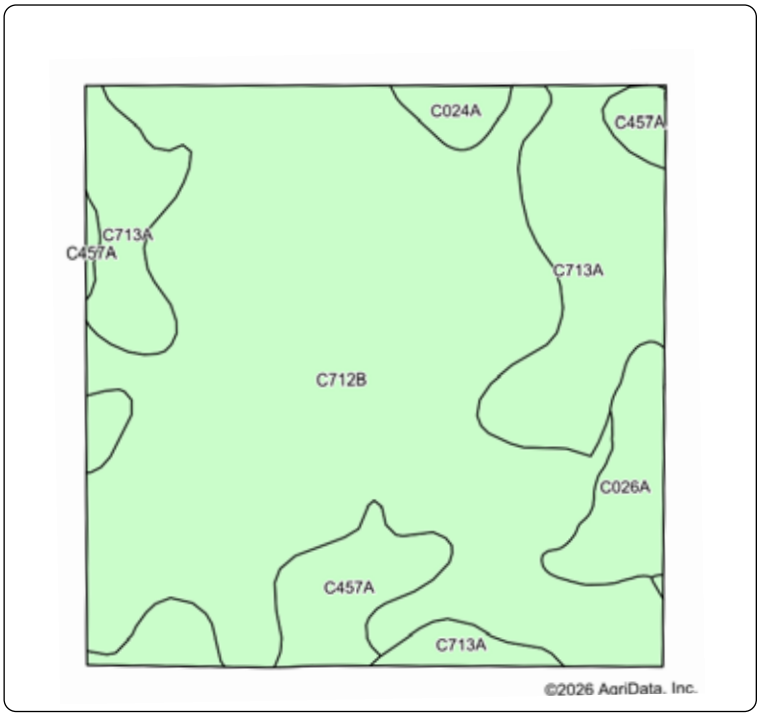

Code	Soil Description	Acres	Percent of field	Non-Irr Class *c	Productivity Index
C712B	Linton silt loam, 2 to 6 percent slopes	101.43	65.9%	IIe	82
C713A	Linton-Grassna silt loams, 0 to 2 percent slopes	30.66	19.9%	IIc	85
C457A	Grassna silt loam, 0 to 2 percent slopes	12.25	8.0%	IIc	98
C026A	Tonka-Parnell complex, 0 to 1 percent slopes, Missouri Coteau	7.24	4.7%	IVw	40
C024A	Parnell silty clay loam, 0 to 1 percent slopes, Missouri Coteau	2.34	1.5%	Vw	24
				Weighted Average	**81**



www.pifers.com 701.220.5396 darin@pifers.co

PARCEL 2

Acres: 126.86 +/-
Legal: W½SW¼ Less 1.25 A-SD 2-125-78 & Less W 70 Rods of N 70 Rods of N½SW¼ 2-125-78 and E½SW¼ Less 1.26 A RD 2-125-78
Crop Acres: 121.76 +/-
Taxes (2025): $1,462.34

Parcel 2 consists entirely of cropland, with an exceptional Soil Productivity Index (SPI) of 84.1 and convenient access from South Dakota Highway 1804.



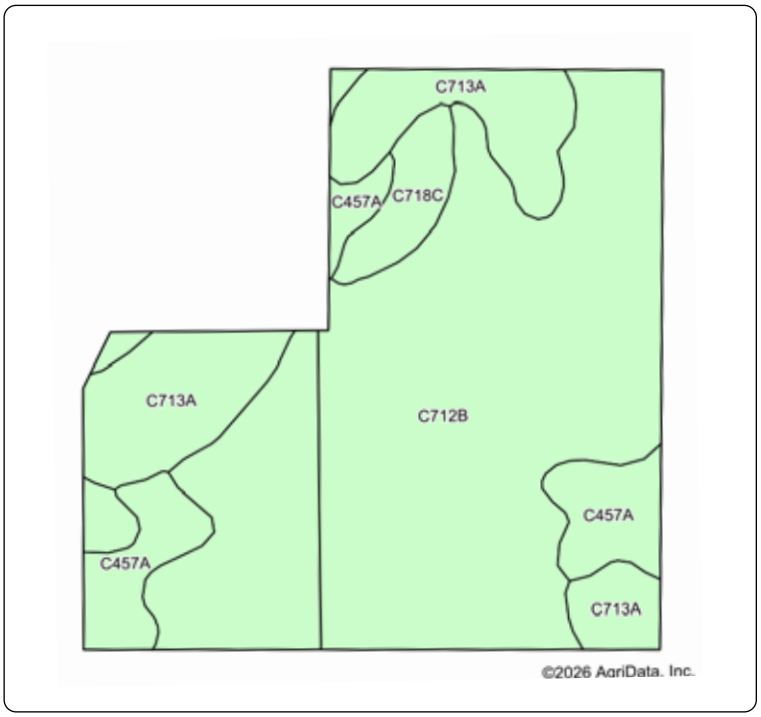

Code	Soil Description	Acres	Percent of field	Non-Irr Class *c	Productivity Index
C712B	Linton silt loam, 2 to 6 percent slopes	82.13	67.4%	IIe	82
C713A	Linton-Grassna silt loams, 0 to 2 percent slopes	22.03	18.1%	IIc	85
C457A	Grassna silt loam, 0 to 2 percent slopes	13.02	10.7%	IIc	98
C718C	Linton-Sutley silt loams, 6 to 9 percent slopes	4.58	3.8%	IIIe	73
				Weighted Average	**83.9**



PARCEL 3

Acres: 119.13 +/-
Legal: N½NE¼, SE¼NE¼ Less 1.28 A HWY & Less Lot H1.76A & Less H2.76A in the E½NE¼ 6-125-76
Taxes (2025): $934.66

Parcel 3 features lush grasses and cattail draws that provide excellent habitat for white-tailed deer and pheasants. The property has a four-wire perimeter fence, a dugout water source, and convenient access from U.S. Highway 83.

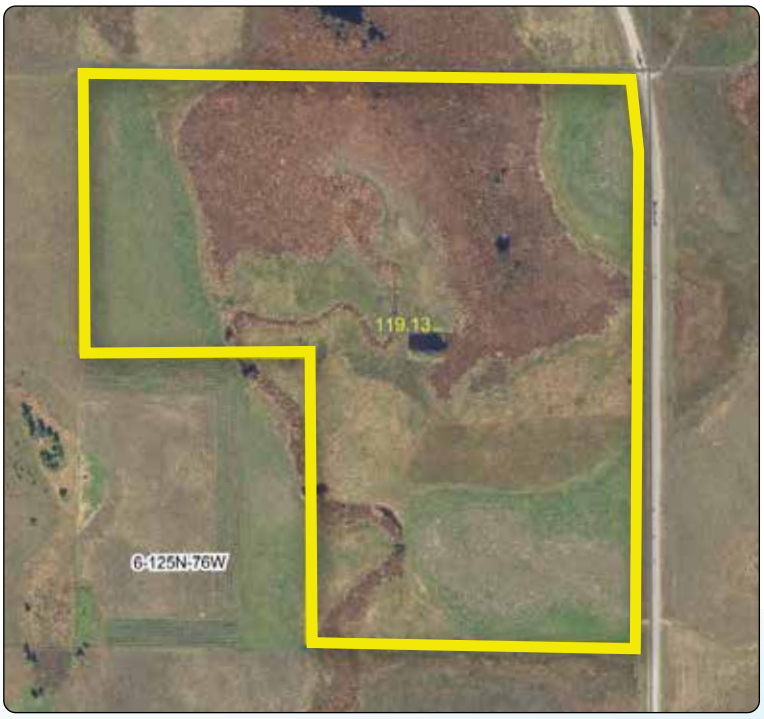





www.pifers.com 701.220.5396 darin@pifers.co

TERMS & CONDITIONS

I. Terms and Conditions of Auction

All bidding is open to the public without regard to a prospective bidder's sex, race, color, religion, or national origin.

A. If you intend to bid on this property, you will be required to provide a cashier's check or personal check in the amount of 10 percent of the purchase price as earnest money on the date of the auction. If you are the successful bidder you will be required to complete and sign a standard Real Estate Purchase Agreement.

B. If you are the highest bidder on any of this property, you will be required to deposit a check with the closing agent who will hold the money in escrow until the closing date. All documentation will be available for your review prior to commencement of the auction. All real estate sales must be closed and the total balance of the purchase price paid on or before 12/18/27. After the auction sale you will be given an appointment date and time with the Closing Agent for a closing date to close the transaction.

II. Bidding Procedures

All bidding is open to the public. You need only to raise your hand and shout out your bid, or instruct any of the ring men to do so on your behalf. Anyone who wishes to bid must first register to obtain a bidder's card at the registration desk.

Retain your bidder number for the duration of the auction. You are responsible for your assigned number. The property is sold when the Auctioneer announces, "sold," identifies the winning bid number and the amount of the bid and the information is recorded by the Auctioneer or his designee. In case of a tie bid, bidding will be reopened between the two tied bidders. The high bid cannot be withdrawn once the Auctioneer determines it to be the winning sale bid.

III. Purchase Agreement, Marketability, Signing Area

At the time the auction is complete, the successful high bidder must sign a standard Real Estate Purchase Agreement to purchase this property for which it was the high bidder. An appointment date to close the transaction will be furnished to the Purchaser after the Purchase Agreement is signed. The transaction must be closed and the money paid on or before January 18, 2027, or the Purchaser will be in default and the earnest money paid herein will be forfeited to the Seller. The Pifer Group Inc, dba Pifer's Auction & Realty and the Seller assumes that the bidders have inspected the property and are satisfied with the conditions of such property and accept that property in an "as is," "where is" condition. The buyer agrees to hold The Pifer Group, Inc. and its client harmless regarding any representation as to the status, zoning, condition and any other material representation regarding this property. It is the Purchaser's responsibility to make needed repairs or improvements, if any to bring the property up to necessary state, local, and federal codes. The Pifer Group, Inc. and the sellers obtained information from sources deemed reliable, but do not guarantee its accuracy. Due diligence of property and related information by buyer is strongly recommended.

IV. Forfeiture of Purchase Money Paid Pursuant to the Terms of the Purchase Agreement

Purchaser's failure to close the sale by the closing date due to insufficient funds, or for any other reason will result in the forfeiture of Purchaser's earnest money deposit.

V. Closing

At closing, Buyer will be required to pay the difference between the purchase money deposit and the final selling price. Any fees and closing cost regarding determination of title will be paid by the Purchaser.

VI. Showing of Property

Showing of property will be held by appointment only. WHETHER OR NOT YOU ACTUALLY INSPECT THE PROPERTY, YOU WILL BE BOUND TO ACCEPT THE PROPERTY "AS IS" AND WITH ALL FAULTS AND DEFECTS AND WITH NO EXPRESSED OR IMPLIED WARRANTY AS TO MARKETABILITY OR THE CONDITION THEREOF. It will be your responsibility to make any needed repairs, improvements or compliance requirements to bring the property to applicable codes.

VII. Miscellaneous

Conduct of the auction and increments of bidding will be at the discretion of the Auctioneer. The determination by the Auctioneer as to all matters, including the high bidder and the amount of the high bid will be conclusive.

Announcements made by the Auctioneer, Kevin D. Pifer of Pifer's Auction & Realty, will take precedence over said printed matter. For complete prospectus and earnest money requirements contact Pifer's.

This auction bidder's information (including these terms and conditions and any picture or description of any property) is for your information and convenience only. Nothing contained in this information shall be binding on the Seller of the property or the Auctioneer, Pifer's Auction & Realty.

We encourage you to inspect any property you wish to bid on. The seller reserves the right to reject any and all bids.

This sale is managed by Pifer's Auction & Realty, Kevin Pifer, SD #12782.


Pifer's
701.220.5396
www.pifers.com