

474.11 Acres • Burleigh County, ND

Farmland Auction

Tuesday, August 25, 2026 – 10:00 a.m.

Holiday Inn & Suites • Bismarck, ND

OWNER: Theodore C. Guenther Revocable Trust



Pifer's

877.700.4099

www.pifers.com

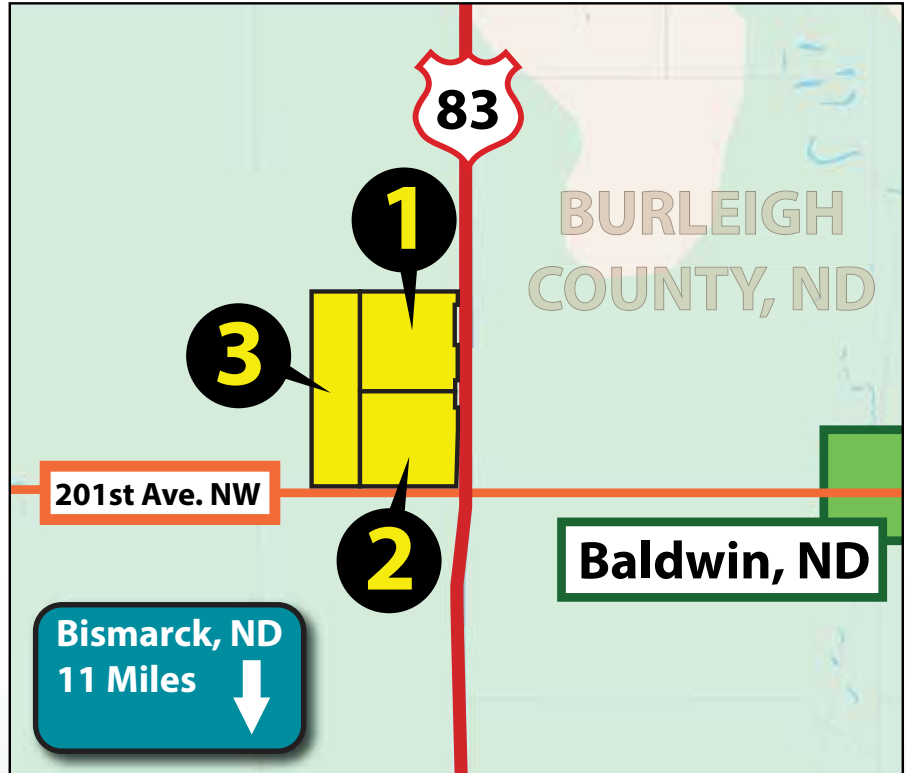
INTRODUCTION

Auction Note: Pifer's Auction & Realty is pleased to offer over 443 +/- crop acres with a overall Soil Productivity Index (SPI) of 84.1, including over 130 +/- acres with an SPI of 98! The soils are primarily comprised of Temvik and Grassna silt loams, and the parcels feature large, contiguous crop acres suitable for efficient farming operations. The property includes excellent access with one mile of frontage along US Hwy. #83. Don't miss the chance to add one or all of these productive parcels to your farming or investment portfolio.

There are no U.S. Fish & Wildlife Service (USFWS) easements. The land is subject to a natural gas pipeline easement and electrical powerline easements.

Driving Directions

From north Bismarck ND, take US Hwy. #83 north for 11 miles. Turn east on 201st Ave. NW. This will put you at the southeast corner of parcel 2.



Abbey Messer
701.202.4646
amesser@pifers.com

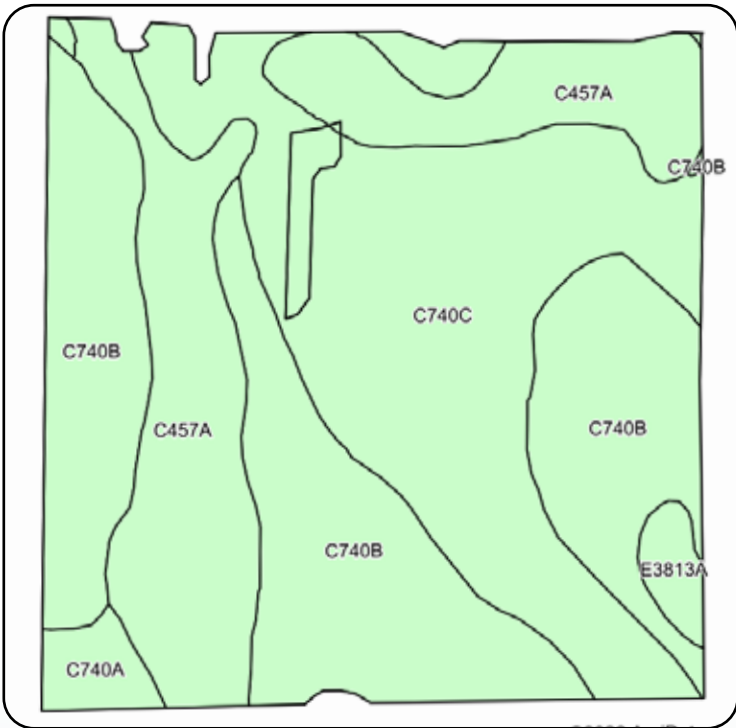


Kevin Pifer
701.238.5810
kpifer@pifers.com

PARCEL 1

Acres: 156.99 +/-
Legal: NE¼ Less RW 15-141-80
FSA Crop Acres: 148.16 +/-
Taxes (2025): \$934.56

This parcel features primarily Temvik silt loam soils, supporting strong crop production, and offers access off US Hwy. #83 at both the northeast and southeast corners. This parcel is subject to an electrical powerline easement with the Western Area Power Administration (WAPA).



ALL PARCELS COMBINED

Crop	Base Acres	Yield
Wheat	418.7	37 bu.
Total Base Acres: 418.7		

Code	Soil Description	Acres	Percent of field	Non-Irr Class *c	Productivity Index
C740B	Temvik silt loam, 3 to 6 percent slopes	55.02	37.5%	Ile	81
C740C	Temvik silt loam, 6 to 9 percent slopes	52.01	35.4%	IIle	64
C457A	Grassna silt loam, 0 to 2 percent slopes	34.66	23.6%	IIc	98
C740A	Temvik silt loam, 0 to 3 percent slopes	2.99	2.0%	IIc	85
E3813A	Grassna silt loam, loess, 0 to 2 percent slopes	2.17	1.5%	IIc	98
Weighted Average					79.3

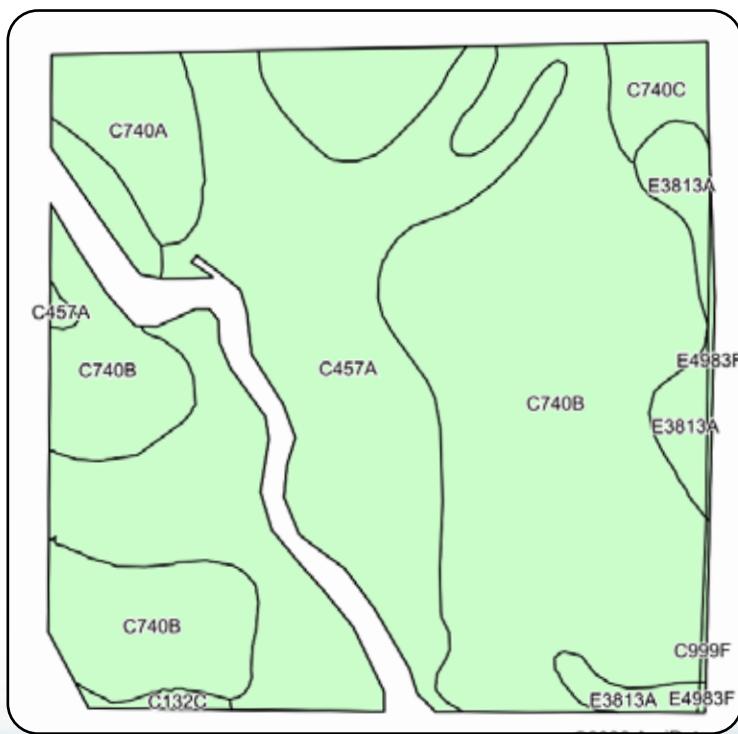
PARCEL 2

Acres: 157.12 +/-
Legal: SE¼ Less RY 15-141-80
FSA Crop Acres: 146.18 +/-
Taxes (2025): \$1,051.96

This parcel consists primarily of Temvik and Grassna silt loam soils and offers access off US Hwy. #83 and 201st Ave. NW. The tract is subject to an electrical powerline easement with the WAPA and a gas pipeline easement with MDU.

ALL PARCELS COMBINED

Crop	Base Acres	Yield
Wheat	418.7	37 bu.
Total Base Acres: 418.7		

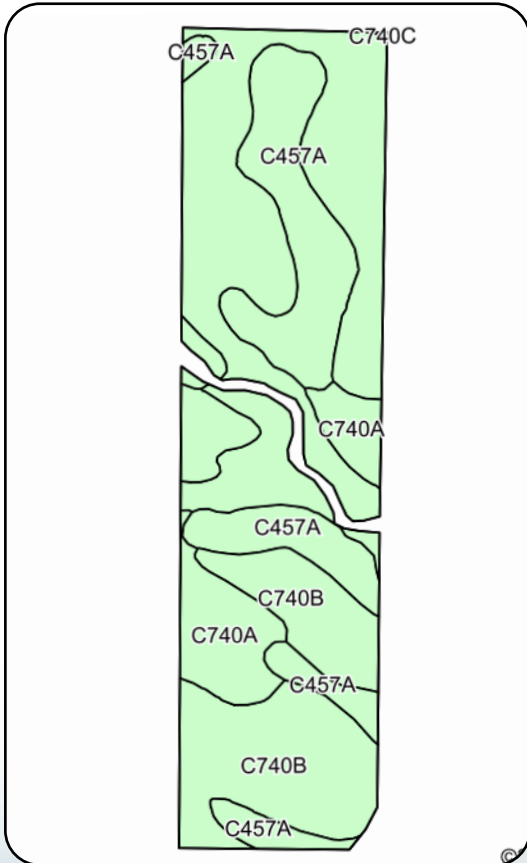


Code	Soil Description	Acres	Percent of field	Non-Irr Class *c	Productivity Index
C740B	Temvik silt loam, 3 to 6 percent slopes	74.48	52.5%	Ile	81
C457A	Grassna silt loam, 0 to 2 percent slopes	50.03	35.3%	IIc	98
C740A	Temvik silt loam, 0 to 3 percent slopes	6.67	4.7%	IIc	85
E3813A	Grassna silt loam, loess, 0 to 2 percent slopes	5.90	4.2%	IIc	98
C740C	Temvik silt loam, 6 to 9 percent slopes	3.11	2.2%	IIIle	64
C132C	Williams-Zahl-Zahill complex, 6 to 9 percent slopes	0.72	0.5%	IIIle	60
E4983F	Orthents-Aquents-Urban land, highway complex, 0 to 35 percent slopes	0.58	0.4%	VIIle	26
C999F	Orthents-Aquents-Urban land, highway complex 0 to 35 percent slopes	0.26	0.2%	VIIle	26
Weighted Average					87.1

PARCEL 3

Acres: 160 +/-
Legal: E½W½ 15-141-80
FSA Crop Acres: 149.23 +/-
Taxes (2025): \$1,037.17

This parcel is comprised primarily of Temvik and Grassna silt loam soils and offers good access off 201st Ave. NW. The parcel is subject to an electrical powerline easement with the WAPA and a gas pipeline easement with MDU.



ALL PARCELS COMBINED

Crop	Base Acres	Yield
Wheat	418.7	37 bu.

Total Base Acres: 418.7

Code	Soil Description	Acres	Percent of field	Non-Irr Class *c	Productivity Index
C740B	Temvik silt loam, 3 to 6 percent slopes	92.07	61.7%	Ile	81
C457A	Grassna silt loam, 0 to 2 percent slopes	37.97	25.4%	IIc	98
C740A	Temvik silt loam, 0 to 3 percent slopes	19.19	12.9%	IIc	85
Weighted Average					85.8

TERMS & CONDITIONS

I. Terms and Conditions of Auction

All bidding is open to the public without regard to a prospective bidder's sex, race, color, religion, or national origin.

A. If you intend to bid on this property, you will be required to provide a cashier's check or personal check in the amount of 10 percent of the purchase price as earnest money on the date of the auction. If you are the successful bidder you will be required to complete and sign a standard Real Estate Purchase Agreement.

B. If you are the highest bidder on any of this property, you will be required to deposit a check with the closing agent who will hold the money in escrow until the closing date. All documentation will be available for your review prior to commencement of the auction. All real estate sales must be closed and the total balance of the purchase price paid on or before 10/9/26. After the auction sale you will be given an appointment date and time with the Closing Agent for a closing date to close the transaction.

II. Bidding Procedures

All bidding is open to the public. You need only to raise your hand and shout out your bid, or instruct any of the ring men to do so on your behalf. Anyone who wishes to bid must first register to obtain a bidder's card at the registration desk.

Retain your bidder number for the duration of the auction. You are responsible for your assigned number. The property is sold when the Auctioneer announces, "sold," identifies the winning bid number and the amount of the bid and the information is recorded by the Auctioneer or his designee. In case of a tie bid, bidding will be reopened between the two tied bidders. The high bid cannot be withdrawn once the Auctioneer determines it to be the winning sale bid.

III. Purchase Agreement, Marketability, Signing Area

At the time the auction is complete, the successful high bidder must sign a standard Real Estate Purchase Agreement to purchase this property for which it was the high bidder. An appointment date to close the transaction will be furnished to the Purchaser after the Purchase Agreement is signed. The transaction must be closed and the money paid on or before October 9, 2026, or the Purchaser will be in default and the earnest money paid herein will be forfeited to the Seller. The Pifer Group Inc, dba Pifer's Auction & Realty and the Seller assumes that the bidders have inspected the property and are satisfied with the conditions of such property and accept that property in an "as is," "where is" condition. The buyer agrees to hold The Pifer Group, Inc. and its client harmless regarding any representation as to the status, zoning, condition and any other material representation regarding this property.

It is the Purchaser's responsibility to make needed repairs or improvements, if any to bring the property up to necessary state, local, and federal codes. The Pifer Group, Inc. and the sellers obtained information from sources deemed reliable, but do not guarantee its accuracy. Due diligence of property and related information by buyer is strongly recommended.

IV. Forfeiture of Purchase Money Paid Pursuant to the Terms of the Purchase Agreement

Purchaser's failure to close the sale by the closing date due to insufficient funds, or for any other reason will result in the forfeiture of Purchaser's earnest money deposit.

V. Closing

At closing, Buyer will be required to pay the difference between the purchase money deposit and the final selling price. Any fees and closing cost regarding determination of title will be paid by the Purchaser.

VI. Showing of Property

Showing of property will be held by appointment only. **WHETHER OR NOT YOU ACTUALLY INSPECT THE PROPERTY, YOU WILL BE BOUND TO ACCEPT THE PROPERTY "AS IS" AND WITH ALL FAULTS AND DEFECTS AND WITH NO EXPRESSED OR IMPLIED WARRANTY AS TO MARKETABILITY OR THE CONDITION THEREOF.** It will be your responsibility to make any needed repairs, improvements or compliance requirements to bring the property to applicable codes.

VII. Miscellaneous

Conduct of the auction and increments of bidding will be at the discretion of the Auctioneer. The determination by the Auctioneer as to all matters, including the high bidder and the amount of the high bid will be conclusive.

Announcements made by the Auctioneer, Kevin D. Pifer of Pifer's Auction & Realty, will take precedence over said printed matter. For complete prospectus and earnest money requirements contact Pifer's.

This auction bidder's information (including these terms and conditions and any picture or description of any property) is for your information and convenience only. Nothing contained in this information shall be binding on the Seller of the property or the Auctioneer, Pifer's Auction & Realty.

We encourage you to inspect any property you wish to bid on. The seller reserves the right to reject any and all bids.

This sale is managed by Pifer's Auction & Realty, Kevin Pifer, ND #715.

Pifer's

877.700.4099



www.pifers.com