



United States  
Department of  
Agriculture

Pembina County, North Dakota





Farm 6103



**Common Land Unit**  Tract Boundary  
 PLSS

 Non-Cropland  
 Cropland

**Wetland Determination Identifiers**

-  Restricted Use
-  Limited Restrictions
-  Exempt from Conservation
-  Compliance Provisions

**Unless Otherwise Noted:**  
All crops are for grain  
All crops are non-irrigated  
Shares are 100% to Operator

**2024 Program Year**  
Map Created April 09, 2024

**S31 T162N R54W**  
Phy Cnty: Pembina

0 235 470 940  
Feet

United States Department of Agriculture (USDA) Farm Service Agency (FSA) maps are for FSA Program administration only. This map does not represent a legal survey or reflect actual ownership; rather it depicts the information provided directly from the producer and/or National Agricultural Imagery Program (NAIP) imagery. The producer accepts the data 'as is' and assumes all risks associated with its use. USDA-FSA assumes no responsibility for actual or consequential damage incurred as a result of any user's reliance on this data outside FSA Programs. Wetland identifiers do not represent the size, shape, or specific determination of the area. Refer to your original determination (CPA-026 and attached maps) for exact boundaries and determinations or contact USDA Natural Resources Conservation Service (NRCS). The imagery displayed on this map was collected in calendar year 2023.

NORTH DAKOTA  
PEMBINA  
Form: FSA-156EZ



United States Department of Agriculture  
Farm Service Agency

FARM : 6103

Prepared : 2/24/25 12:11 PM CST

Crop Year : 2025

### Abbreviated 156 Farm Record

**Tract Number** : 1509

**Description** : G7/ PT N2SE; S2SE 31 162 54

**FSA Physical Location** : NORTH DAKOTA/PEMBINA

**ANSI Physical Location** : NORTH DAKOTA/PEMBINA

**BIA Unit Range Number** :

**HEL Status** : HEL field on tract.Conservation system being actively applied

**Wetland Status** : Tract does not contain a wetland

**WL Violations** : None

**Owners** : HOWARD J SURERUS

**Other Producers** :

**Recon ID** : None

#### Tract Land Data

Farm Land	Cropland	DCP Cropland	WBP	EWP	WRP	GRP	Sugarcane
100.54	89.87	89.87	0.00	0.00	0.00	0.00	0.0
State Conservation	Other Conservation	Effective DCP Cropland	Double Cropped	CRP	MPL	DCP Ag. Rel Activity	SOD
0.00	0.00	89.87	0.00	0.00	0.00	0.00	0.00

#### DCP Crop Data

Crop Name	Base Acres	CCC-505 CRP Reduction Acres	PLC Yield
Wheat	43.19	0.00	44
Corn	4.93	0.00	114
Sunflowers	3.98	0.00	2085
Soybeans	8.37	0.00	34
<b>TOTAL</b>	<b>60.47</b>	<b>0.00</b>	